

## **Agenda and Venue Information**

**for the:** *22<sup>nd</sup> meeting of Ecma TC39*  
**to be held in:** *Portland, Oregon, USA*  
**on:** *13 October 2006*

**TIME:** 13:00-17:00 on 13<sup>rd</sup> October 2006

**LOCATION:** Red Lion Hotel, Lloyd Center, Window Sky Room  
1021 NE Grand Avenue  
Portland, Oregon 97232  
USA  
(Directions and Maps below)

**Phone:** +1 503 235 2100

**CONTACT:** Tom Plum  
[tplum@plumhall.com](mailto:tplum@plumhall.com)









- 1 Opening, welcome and roll call**
- 2 Adoption of the agenda**
- 3 Approval of the minutes of the 21<sup>st</sup> meeting (2006/010)**
- 4 Matters arising from the minutes not covered elsewhere**
- 5 Reports / actions from TC39 Task Groups**
  - 5.1** Status report from Task Group 1 ECMAScript
  - 5.2** Status report from Task Group 2 C#
  - 5.3** Status report from Task Group 3 Common Language Infrastructure
  - 5.4** Status report from Task Group 4 Eiffel
  - 5.5** Status report from Task Group 5 CLI Binding for C++
- 6 Presentation and Discussion of Documents for GA Adoption**
  - 6.1** TG5: C++/CLI Specification, Edition 1
- 7 Election of Officers**
  - 7.1** Chair
  - 7.2** Vice-Chair

8 Any other business

9 Date and place of next meeting

10 Closure

DIRECTIONS :

| Maneuvers  | Distance  | Maps                |
|--|-----------|---------------------|
|  <b>1:</b> Start out going WEST.  | 0.2 miles | <a href="#">Map</a> |
|  <b>2:</b> Turn LEFT.   | 0.1 miles | <a href="#">Map</a> |
|  <b>3:</b> Turn SLIGHT LEFT onto NE AIRPORT WAY.                                      | 1.9 miles | <a href="#">Map</a> |
|  <b>4:</b> Merge onto I-205 S / VETERANS MEMORIAL HWY toward I-84 / PORTLAND / SALEM. | 3.0 miles | <a href="#">Map</a> |
|  <b>5:</b> Merge onto I-84 W / US-30 W via EXIT 21B toward PORTLAND.                  | 5.4 miles | <a href="#">Map</a> |
|  <b>6:</b> Take the I-5 N / US-30 W exit toward SEATTLE.                              | 0.1 miles | <a href="#">Map</a> |
|  <b>7:</b> Take the exit toward CONVENTION CENTER / ROSE QUARTER.                     | 0.2 miles | <a href="#">Map</a> |
|  <b>8:</b> Turn RIGHT onto NE HOLLADAY ST.  | 0.1 miles | <a href="#">Map</a> |

**Maneuvers** **Distance** **Maps**



**9:** Turn LEFT onto NE GRAND AVE / OR-99E N / PACIFIC HWY E.

<0.1 miles [Map](#)



**10:** End at **1021 Ne Grand Ave**  
Portland, OR 97232-2060, US

[Map](#)

**Total Est. Time:** 17 minutes **Total Est. Distance:** 11.42 miles

